

**HAMPSHIRE**  
Partners  
FOR THE ENVIRONMENT





East Hampshire District Council  
Penns Place, Petersfield  
Hampshire, GU31 4EX  
Tel. Petersfield (01730) 266551

---

**PLANNING CONTROL**  
Town and Country Planning Act 1990  
Section 198

---

Tree Preservation Order No. (EH678)2006

Single Trees	<b>T</b>	
Groups of Trees	<b>G</b>	
Woodland	<b>W</b>	
Area	<b>A</b>	

---

Location: Boundary of 13, Kings Close  
and 14, Royal Gardens, Rowlands Castle

---

Scale      1: 500

---

Date          08/03/2006

---



Drawing:    EH678

---

Officer:     AMP *2006/03*

---

Map Ref:    7210 *214177*

---

Based upon Ordnance Survey mapping with the permission of the Controller of Her Majesty's Office Crown Copyright. Unauthorised reproduction infringes Crown Copyright and may lead to prosecution or civil proceedings. EAST HAMPSHIRE DISTRICT COUNCIL LC100024238 2005